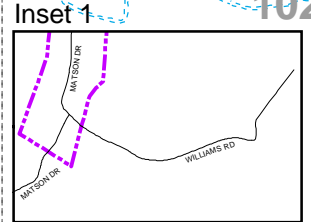
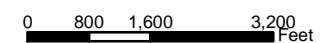
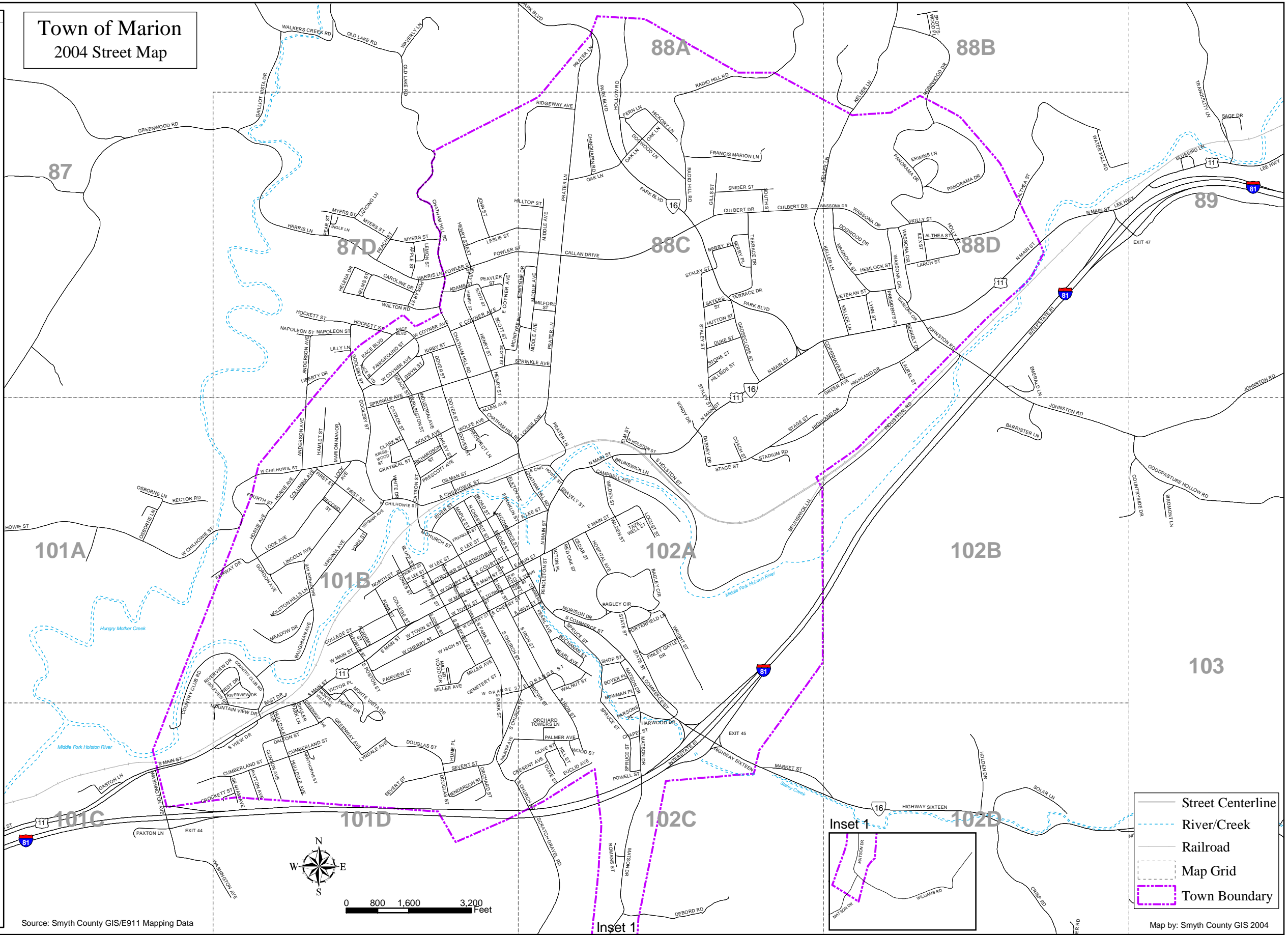


# Town of Marion 2004 Street Map

Street Name	Grid	Street Name	Grid
ACADEMY ST	101B	LESLIE ST	87D,88C
ACTON PL	102A	LIBERTY DR	87D
ADAMS ST	87D	LILLY LN	101B
ALLEN AVE	101B	LINCOLN AVE	101B
ALTHEA ST	801B	LOCUST ST	102A
ANDERSON AVE	87D,101B	LOOK AVE	101B
APPLE ST	87D	LOUISE AVE	102A
BAGLEY CIRCLE	102A	LYNDALE AVE	101D
BAUGHMAN AVE	101B	LYNN ST	88D
BERKLEY DR	88D	MAGNOLIA ST	88D
BERRY PL	89C	MAPLE ST	101B
BLUFF ST	101B	MARION MANOR	101B
BOWMAN PL	102A	MATSON DR	102A,102C
BOYER PL	102A	MCINTYRE PL	87D,88C
BROAD ST	101B	MEADOW DR	101B
BROWN ST	102A	MIDDLE AVE	88C
BRUNSWICK LN	102A	MILFORD ST	88C
BUCHANAN ST	102A	MILLER AVE	101B
BURLINGTON ST	101B,87D	MILLERWOOD CIR	101B
CALLAN DR	88C	MONTA VISTA DR	101B,101D
CAMPBELL AVE	102A	MORISON DR	102A
CAROLINE DR	87D	MOUNTAIN VIEW DR	101D
CATRON ST	101B	MYERS ST	87D
CEGAR ST	102A	NAPOLEON ST	87D
CEMETERY ST	101B	NORTH CHESTNUT ST	101B
CHAPEL ST	102C	NORTH CHURCH ST	101B
CHATHAM HILL RD	101B,102A,87D	NORTH COMMERCE ST	101B
CHINQUAPIN RD	88C	NORTH HOLSTON ST	102A
CLARK ST	101B	NORTH JONES ST	101B
CLINTON AVE	101D	NORTH MAIN ST	88C,88D,102A
COACH ST	102A	NORTH PARK ST	101B
COLLEGE ST	101B	NORTH POSTON ST	101B
COLUMBIA AVE	101B	NORTH SHEFFY ST	101B
COPENHAVER ST	88C,88D	NORTH ST	101B
COUNTRY CLUB RD	101A,101B,101C,101D	OAK LN	88C
CRESENT AVE	101D,102C	OAKLEY ST	101B
CROCKETT ST	101C	OLIVE ST	102C
CULBERT DR	88C	ORCHARD ST	101D
CUMBERLAND ST	101C,101D	ORCHARD TOWERS LN	102C
DABNEY DR	102A	PALMER AVE	101D,102C
DALTON ST	101D	PANORAMA DR	88D
DEBORD RD	102C	PARK BLVD	87,88A,88C
DOGWOOD DR	88D	PARSONS PL	101D
DOGWOOD LN	88C	PATTON AVE	101D
DOUGLAS ST	101D	PEACH ST	87D
DOVER ST	101B,87D	PEAKE DR	101D
DUKE ST	88C	PEAR ST	87D
EAST CHERRY ST	101B,102A	PEARL AVE	102A
EAST CHILHOWIE ST	101B,102A	PEAVLER ST	87D
EAST COURT ST	101B	PENDLETON ST	102A
EAST COYNER AVE	87D	POPLAR ST	87D
EAST DR	101B,101D	PORTERFIELD LN	102A
EAST HIGH ST	101,102,102A	POWELL ST	102C
EAST LEE ST	101B,102A	PRATER LN	102A,88A,88C
EAST MAIN ST	102A	PRESOTT AVE	101B
EAST ORANGE ST	102A	PRESIDENTS PL	88D
EAST STROTHER ST	101B	PROSPECT LN	101B
EAST TOWN ST	101B,102A	RACE BLVD	87D
EDWYNNE DR	88C	RADIO HILL RD	88C
ELKTON ST	101B	RED OAK ST	102A
ELM ST	102A	RICHARDSON ST	101B
ERWINS LN	88D	RIDGWAY AVE	88C
EUCALID AVE	102C	RIVER ST	101B
FAIRGROUND ST	87D	RIVERVIEW DR	101B
FAIRVIEW ST	101B	ROBINHOOD DR	88B,88D
FAIRWAY DR	101B	ROMANS ST	102C
FERN LN	88C	SAYERS ST	88C
FINLEY GAYLE DR	102A	SCOTT ST	87D
FIRST ST	101B	SECOND ST	101B
FOURTH ST	101B	SEVERT ST	101D
FOWLER ST	87D,88C	SHOP ST	102A
FRANCIS MARION LN	88C	SHULER PARK LN	101D
FRANKLIN ST	101B	SNAVELY ST	102A
FUNK ST	101B	SNIDER ST	88C
GILLS ST	88C	SOUTH CHESTNUT ST	101B
GILMAN ST	101B	SOUTH CHURCH ST	101B,101D,102C
GOLFVIEW DR	101B	SOUTH COMMERCE ST	102A,102C
GOOLSBY ST	101B,87D	SOUTH HOLSTON ST	102A
GORDON AVE	101B	SOUTH IRON ST	101B,102C,102A
GRACE ST	87D	SOUTH JONES ST	101B
GRAHAM AVE	101D	SOUTH MAIN ST	101B,102A,102C
GRAYBEAL ST	101B	SOUTH PARK ST	101B,101D
GREENWAY AVE	101D	SOUTH POSTON ST	101B
GREER AVE	88C,88D	SOUTH SHEFFY ST	101B
GROSECLOSE ST	88C	SOUTH ST	88C
GWYN ST	87D	SOUTH VIEW DR	101D
HAMLET ST	101B	SPRINKLE AVE	101B,87D,88C
HARRIS LN	87D	SPRUCE ST	102A,102C
HARWOOD DR	102C	STADIUM RD	102A
HAWTHORNE ST	101D	STAGE ST	102A
HELENA DR	87D	STALEY ST	102A,88C
HELMS ST	87D	STATE ST	102A,102C
HEMLOCK ST	88D	STONE ST	88C
HENDERSON ST	101D	TAZEWELL ST	102A
HENRY ST	101B,87D	TERRACE DR	88C
HENRY ST EXT	87D	VETERAN ST	88D
HICKORY LN	88C	VICTOR PL	101B
HIGHLAND DR	102A,102B,88D	VIRGINIA AVE	101B
HIGHWAY SIXTEEN	102C,102D	WALNUT ST	87D
HILL ST	102C	WALTON RD	102A
HILLSIDE ST	801C,101D	WASHINGTON AVE	101C,101D
HILLTOP ST	88C	WASSONA CIR	88D
HOCKETT ST	87D	WASSONA DR	88C,88D
HOLLOW RD	88A,88C	WEST CHERRY ST	101B
HOLLY ST	88D	WEST CHILHOWIE ST	101B
HOLSTON HILLS LN	101B	WEST COURT ST	87D
HORNE AVE	101B	WEST COYNER AVE	101B
HOSPITAL AVE	102A	WEST DR	101B
HULLDALE AVE	101D	WEST HIGH ST	101B
HUME PL	101D	WEST LEE ST	101B
HUTTON ST	88C	WEST MAIN ST	101B
ILEX ST	88D	WEST ORANGE ST	101B
INDUSTRIAL AVE	101B,87D	WEST STROTHER ST	101B
INDUSTRIAL RD	102B,88D	WEST TOWN ST	101B
INGLE DR	87D	WHITE DR	101B
JOHN ST	87D	WILDEN ST	102A
JOHNSTON RD	102B,88D,89	WILLIAMS RD	102C
KELLER LN	88C,88D	WINDY DR	102A
KINGSWOOD ST	101B	WOLFE AVE	101B
KIRBY ST	87D	WOOD ST	102C
LANCING LN	87D	WRIGHT ST	102A
LARCH ST	88D	YORK ST	101B
LAUREL ST	88D		
LEMON ST	87D		



- Street Centerline
- River/Creek
- Railroad
- Map Grid
- Town Boundary

Source: Smyth County GIS/E911 Mapping Data

Map by: Smyth County GIS 2004